




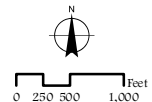
# Zoning Map

City of  
**Mackinac Island**  
Mackinac County, Michigan

- |   |                               |   |  |
|---|-------------------------------|---|--|
|  | R-1 Low Density Residential   |  | MD Market  |
|  | R-3 High Density Residential  |  | CD Cottage   |
|  | R-4 Harrisonville Residential |  | ROS Recreation/Open Space  |
|  | HB Hotel/Boardinghouse        |  | RS Shoreline Residential   |
|  | C Commercial                  |  | Indicates that the property was rezoned with a statement of conditions |

-  Improved (Asphalt) Roads
-  Unimproved (Gravel) Roads
-  Property Lines

Property Line Source: Mackinac County Equalization  
 Adopted October 16, 2013  
 Effective November 12, 2013  
 Amended Through May, 2017



 **WADETRIM**  
 271 West McCoy Rd  
 Gaylord, MI 49735  
 www.WadeTrim.com